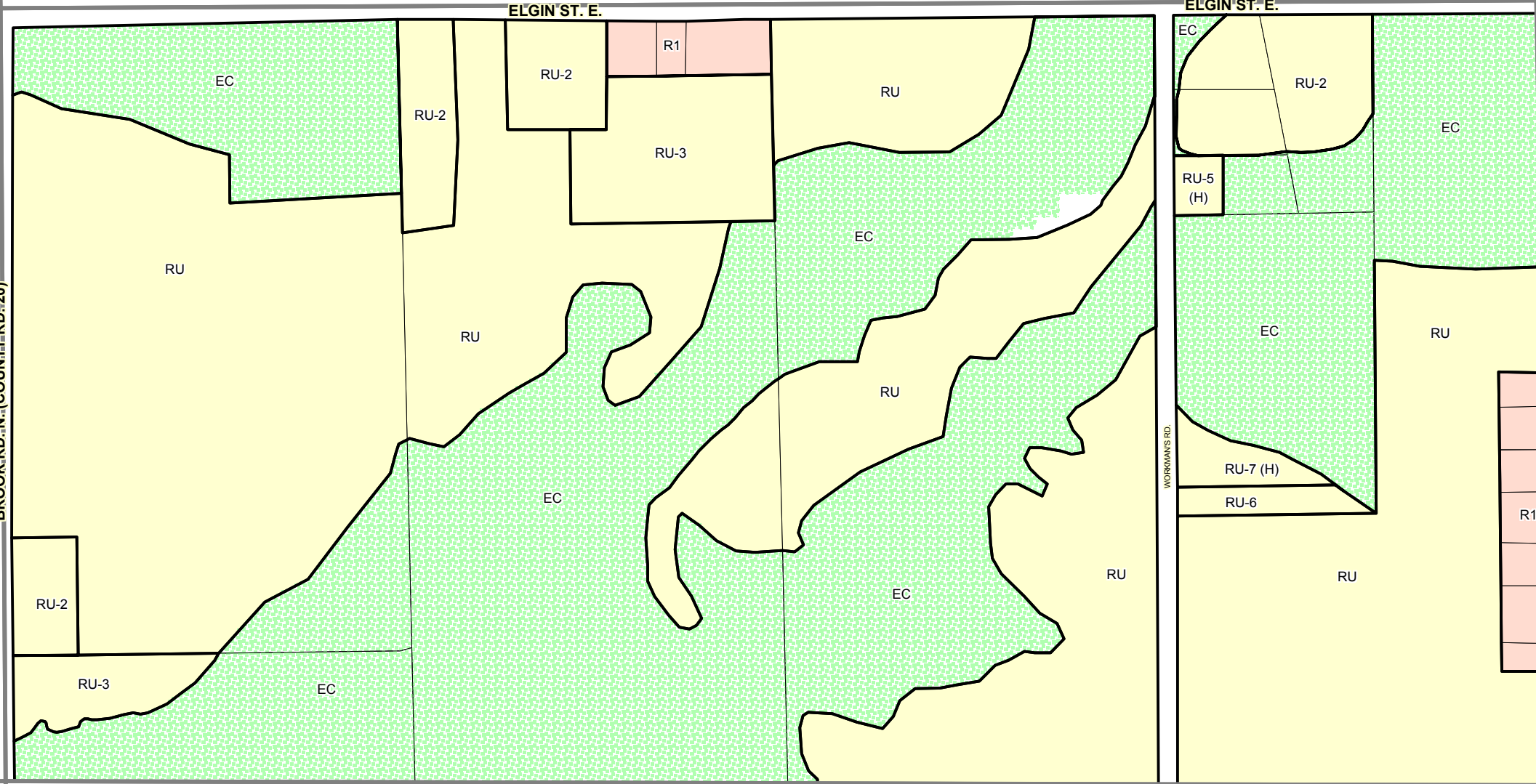


SEE MAP 10
BROOK RD. N. (COUNTY RD. 20)



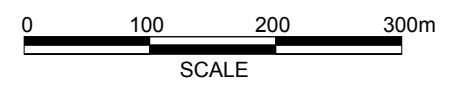
SEE MAP 12



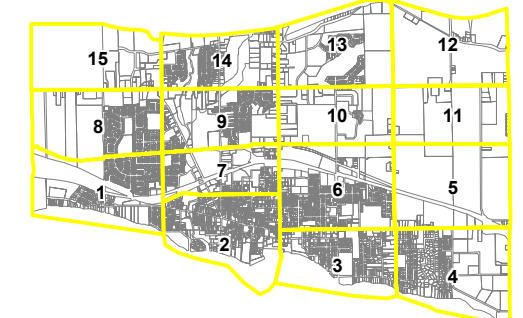
SEE MAP 5

LEGEND - ZONING

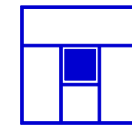
- R1 - RESIDENTIAL 1
- R2 - RESIDENTIAL 2
- R3 - RESIDENTIAL 3
- R4 - MULTIPLE RESIDENTIAL 4
- R5 - HIGH DENSITY RESIDENTIAL 5
- NC - NEIGHBOURHOOD COMMERCIAL
- SC - SHOPPING CENTRE COMMERCIAL
- DC - DISTRICT COMMERCIAL
- MC - MAIN CENTRAL COMMERCIAL
- LM - LIGHT INDUSTRIAL
- GM - GENERAL INDUSTRIAL
- BP - BUSINESS PARK
- I - INSTITUTIONAL
- OS - OPEN SPACE
- EC - ENVIRONMENTAL CONSTRAINT
- RU - RURAL
- D - DEVELOPMENT
- TC - TRANSPORTATION CORRIDOR
- NR1 - NEIGHBOURHOOD RESIDENTIAL 1
- NR2 - NEIGHBOURHOOD RESIDENTIAL 2
- NMU - NEIGHBOURHOOD MIXED USE
- B - URBAN RURAL TRANSITION



KEY MAP



THIS TILE BASED MAPPING IS PROVIDED FOR CONVENIENT REFERENCE ONLY. SCHEDULE 'A' PASSED BY COUNCIL ON OCT 14, 2003 UNDER BY-LAW 85-2003 SHOULD BE REFERENCED FOR ACCURATE, LEGAL INFORMATION.



TSH
engineers
architects
planners

513 Division Street,
Cobourg, Ontario
K9A 5G6
TEL: 905-372-2121
FAX: 905-372-3621
E-mail: cobourg@tsh.ca



**THE CORPORATION OF
THE TOWN OF COBOURG**
VICTORIA HALL
55 KING STREET WEST
COBOURG, ONTARIO
K9A 2M2

**ZONING BY-LAW
No. 85-2003
SCHEDULE A**

DATE APR-2004	PROJECT No. 12-29344	MAP 11
-------------------------	--------------------------------	-------------------------