
















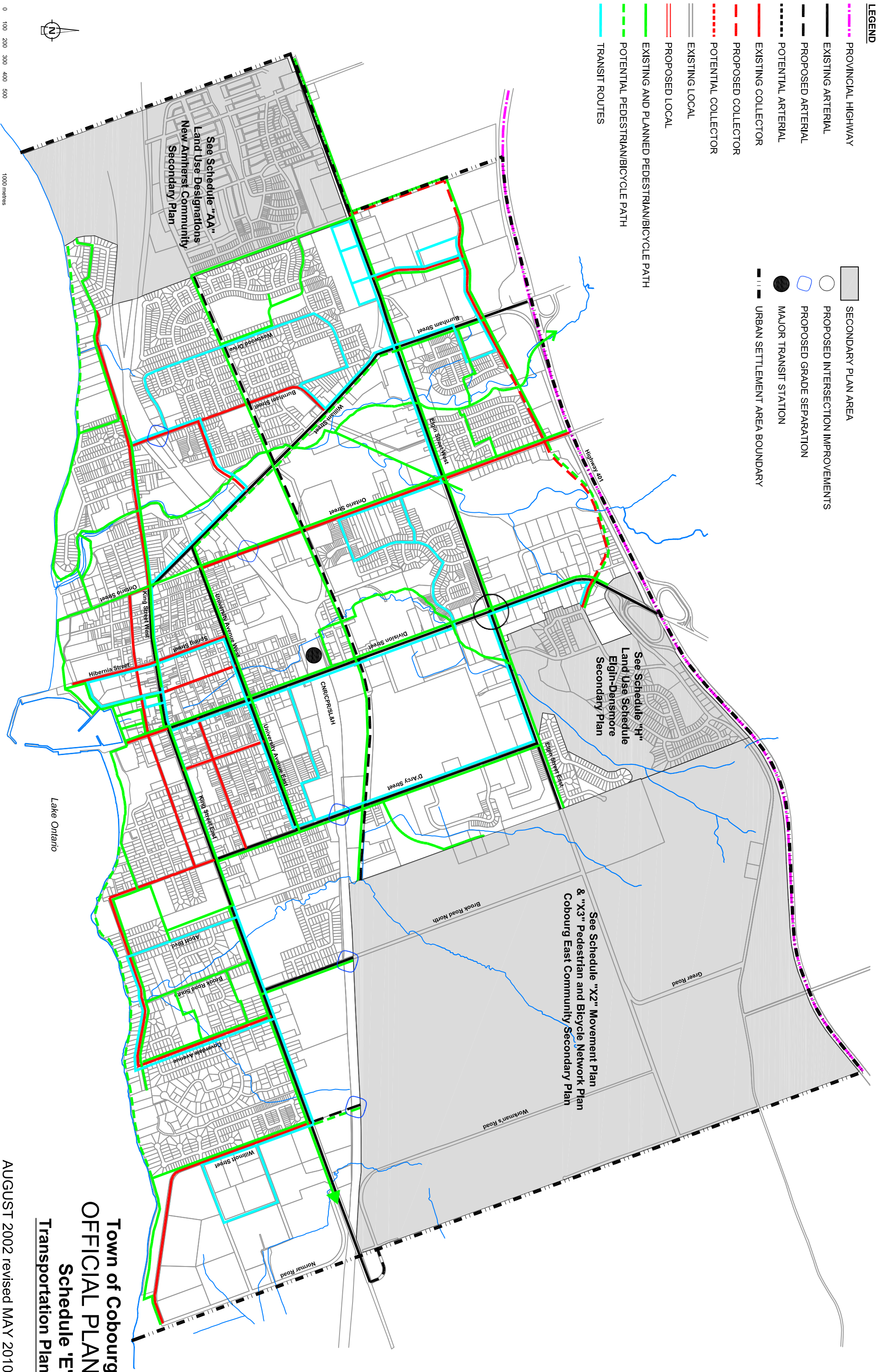


**LEGEND**

-  PROVINCIAL HIGHWAY
-  EXISTING ARTERIAL
-  PROPOSED ARTERIAL
-  POTENTIAL ARTERIAL
-  EXISTING COLLECTOR
-  PROPOSED COLLECTOR
-  POTENTIAL COLLECTOR
-  EXISTING LOCAL
-  PROPOSED LOCAL
-  EXISTING AND PLANNED PEDESTRIAN/BICYCLE PATH
-  POTENTIAL PEDESTRIAN/BICYCLE PATH
-  TRANSIT ROUTES

-  SECONDARY PLAN AREA
-  PROPOSED INTERSECTION IMPROVEMENTS
-  PROPOSED GRADE SEPARATION
-  MAJOR TRANSIT STATION
-  URBAN SETTLEMENT AREA BOUNDARY



See Schedule "AA"  
Land Use Designations  
New Amherst Community  
Secondary Plan

See Schedule "H"  
Land Use Schedule  
Elgin-Denison  
Secondary Plan

See Schedule "X2" Movement Plan  
& "X3" Pedestrian and Bicycle Network Plan  
Cobourg East Community Secondary Plan

**Town of Cobourg  
OFFICIAL PLAN  
Schedule 'E'  
Transportation Plan**

AUGUST 2002 revised MAY 2010

To reflect updated lotting fabric and other base information such as designation tones, which do not change the intent of the Plan



1000 metres